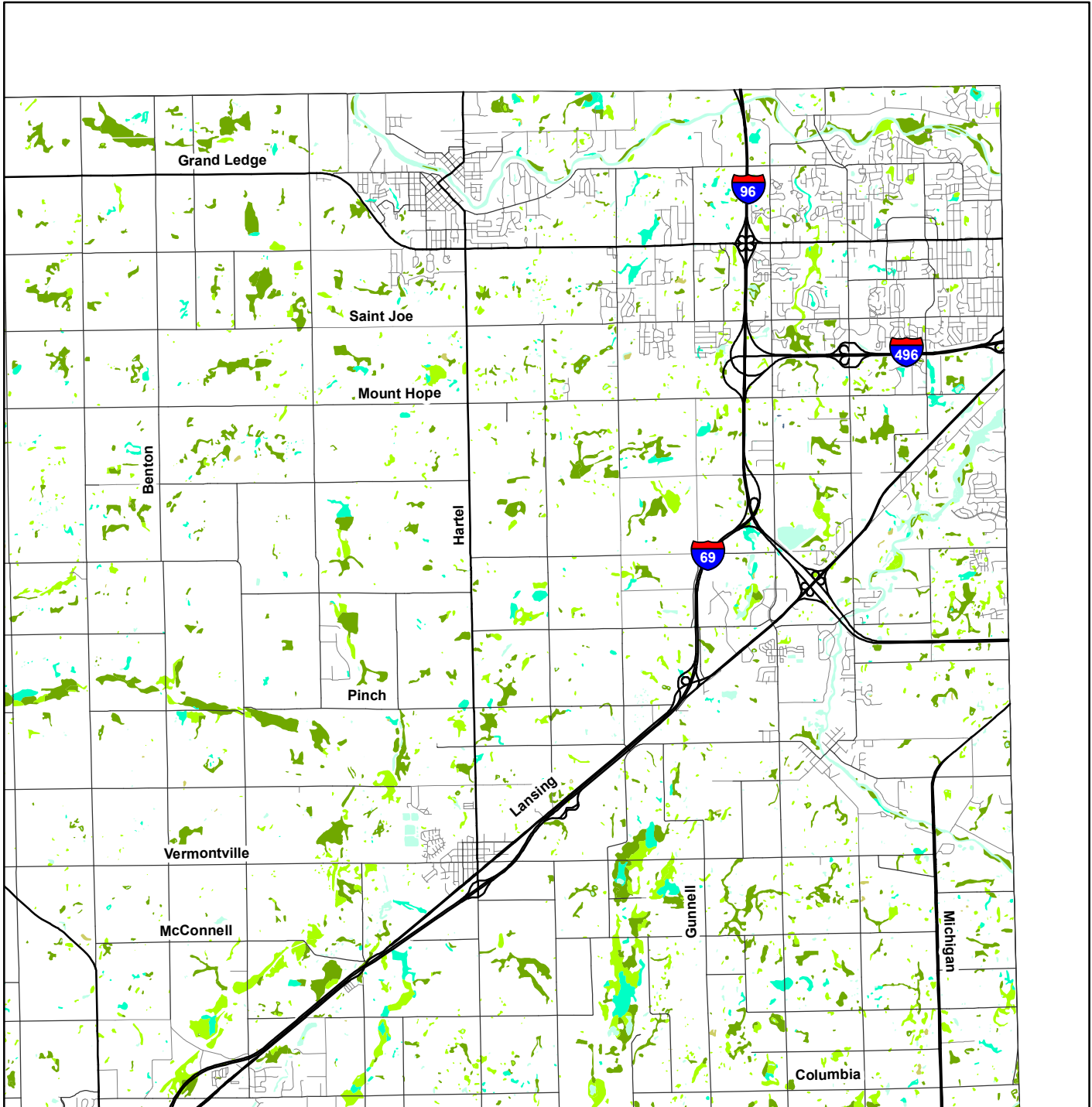











50 Years of Service
1956 - 2006
www.mitrpc.org

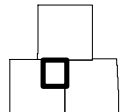
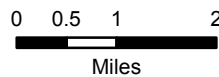
Northeast Eaton County National Wetland Inventory

Oneida, Delta, Benton and Windsor Townships



Wetland Type

- | | |
|--------------------------------------------------------------------------------------------------------------|-------------------------------------------------------------------------------------------------|
|  Unconsolidated Shore |  Forested |
|  Unconsolidated Bottom |  Emergent |
|  Scrub-Shrub |  Aquatic Bed |
|  Open Water/Unknown Bottom | |



Source: U.S. Fish & Wildlife Service, 1979-1994
Tri-County Regional Planning Commission, 2008

Produced By: Tri-County Regional Planning Commission
February 5, 2008

This map was created for planning purposes from a variety of sources. It is neither a survey nor a legal document. Information provided by other agencies should be verified with them where appropriate.