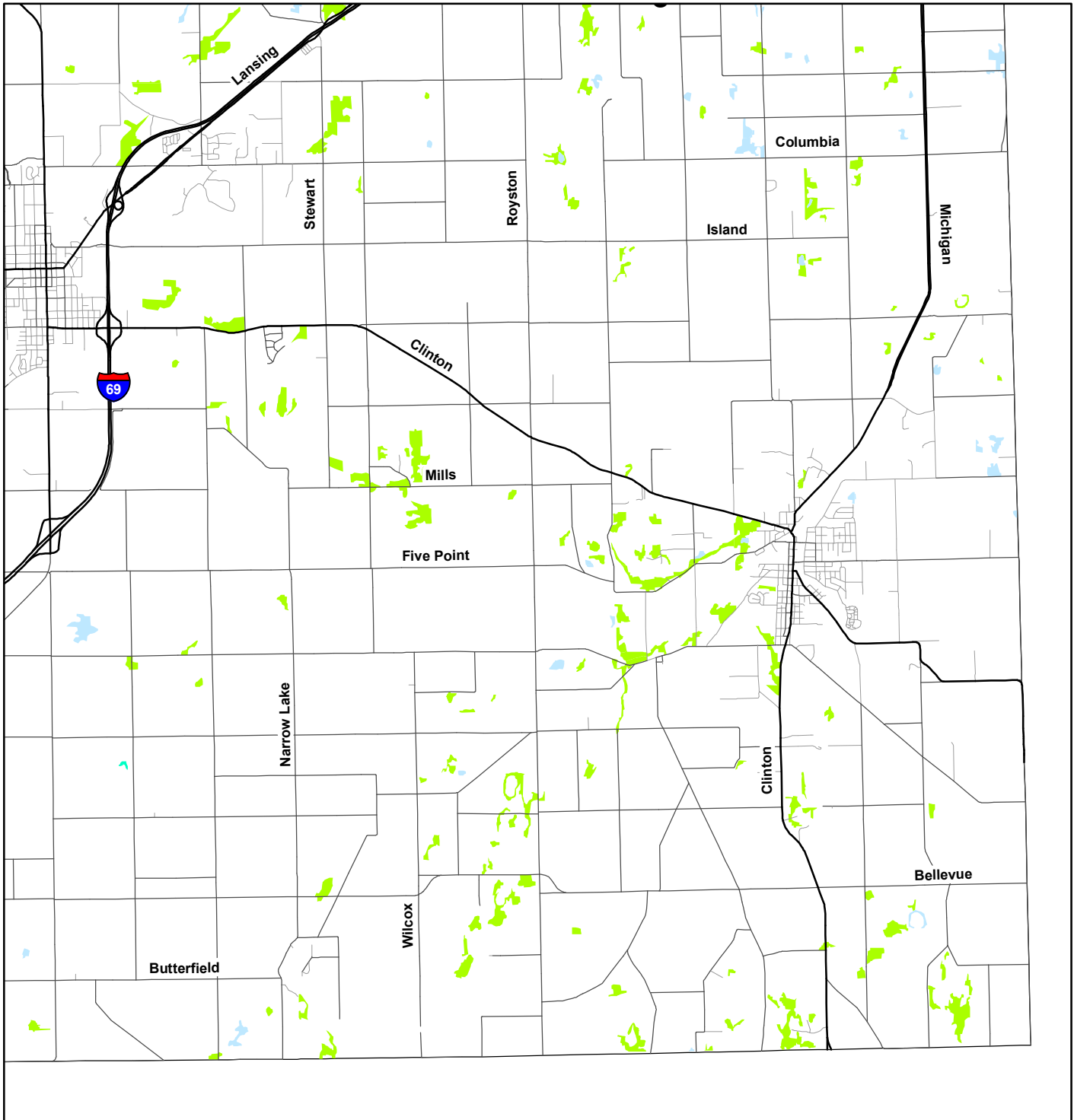



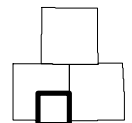
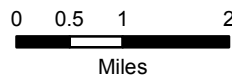
Southeast Eaton County Land Use/Cover Wetlands

Eaton, Eaton Rapids, Brookfield and Hamlin Townships



Wetland Type

- | | |
|---|--|
|  Shrub Swamp |  Flat |
|  Lowland Conifer |  Open Water |
|  Lowland Hardwood |  Other Non-Forested Wetland |
|  Emergent Wetland | |



Source: MIRIS Land Use/Land Cover, 1978
Space Imaging color satellite imagery and HNTB, 1999
Tri-County Regional Planning Commission, 2008

Produced By: Tri-County Regional Planning Commission
February 5, 2008

This map was created for planning purposes from a variety of sources. It is neither a survey nor a legal document. Information provided by other agencies should be verified with them where appropriate.