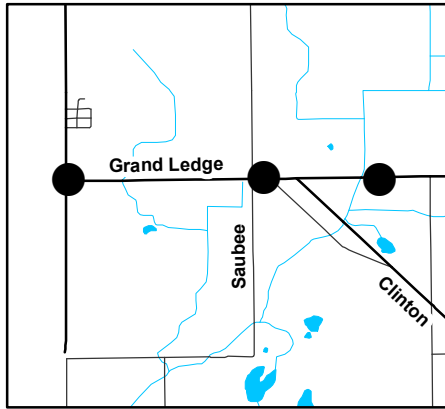



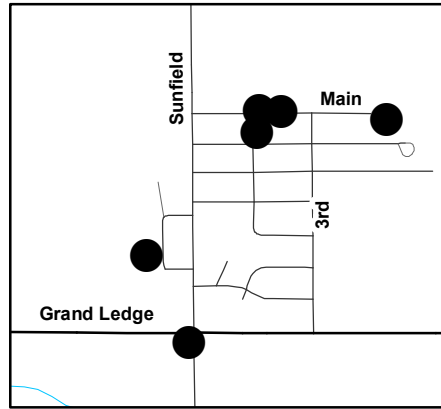


50 Years of Service
1956 - 2006
www.mitrpc.org

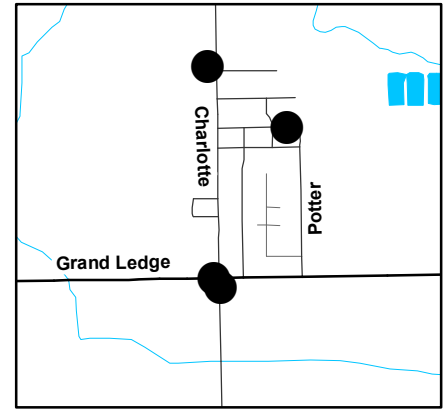
Northwest Eaton County Leaking Underground Storage Tanks (LUST) NORTH



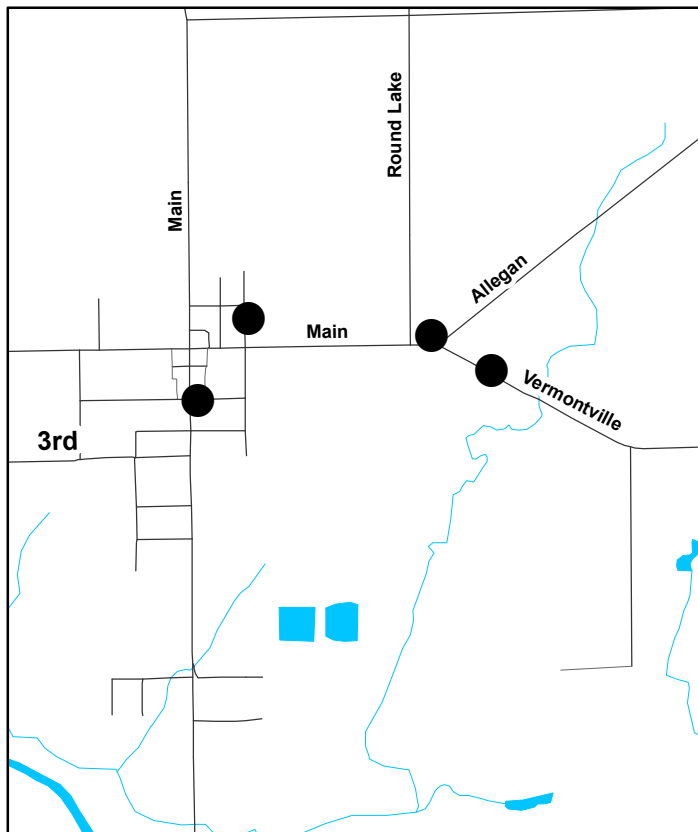
Sunfield Township 0 0.5 1 Miles



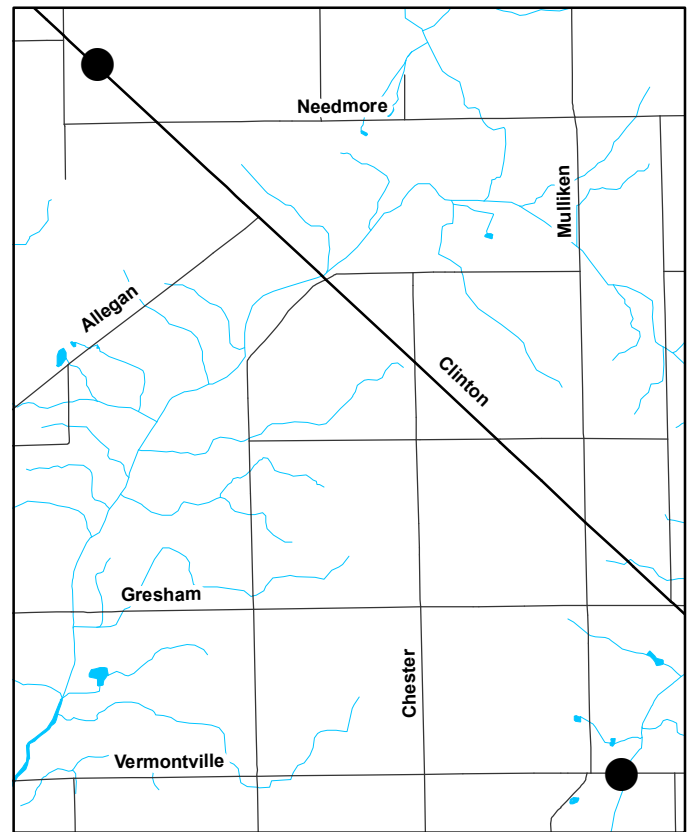
Village of Sunfield 0 0.25 0.5 Miles



Roxand Township 0 0.25 0.5 Miles


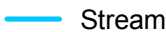
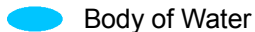


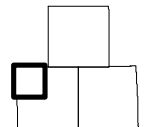
Vermontville 0 0.25 0.5 1 Miles



Roxand and Chester Townships 0 0.25 0.5 1 Miles

LUST Site Inventory

-  LUST Site
-  Stream
-  Body of Water



Source: Department of Environmental Quality,
State of Michigan, January, 2006
Tri-County Regional Planning Commission, 2008

Produced By: Tri-County Regional Planning Commission
February 5, 2008

This map was created for planning purposes from a variety of sources. It is neither a survey nor a legal document. Information provided by other agencies should be verified with them where appropriate.