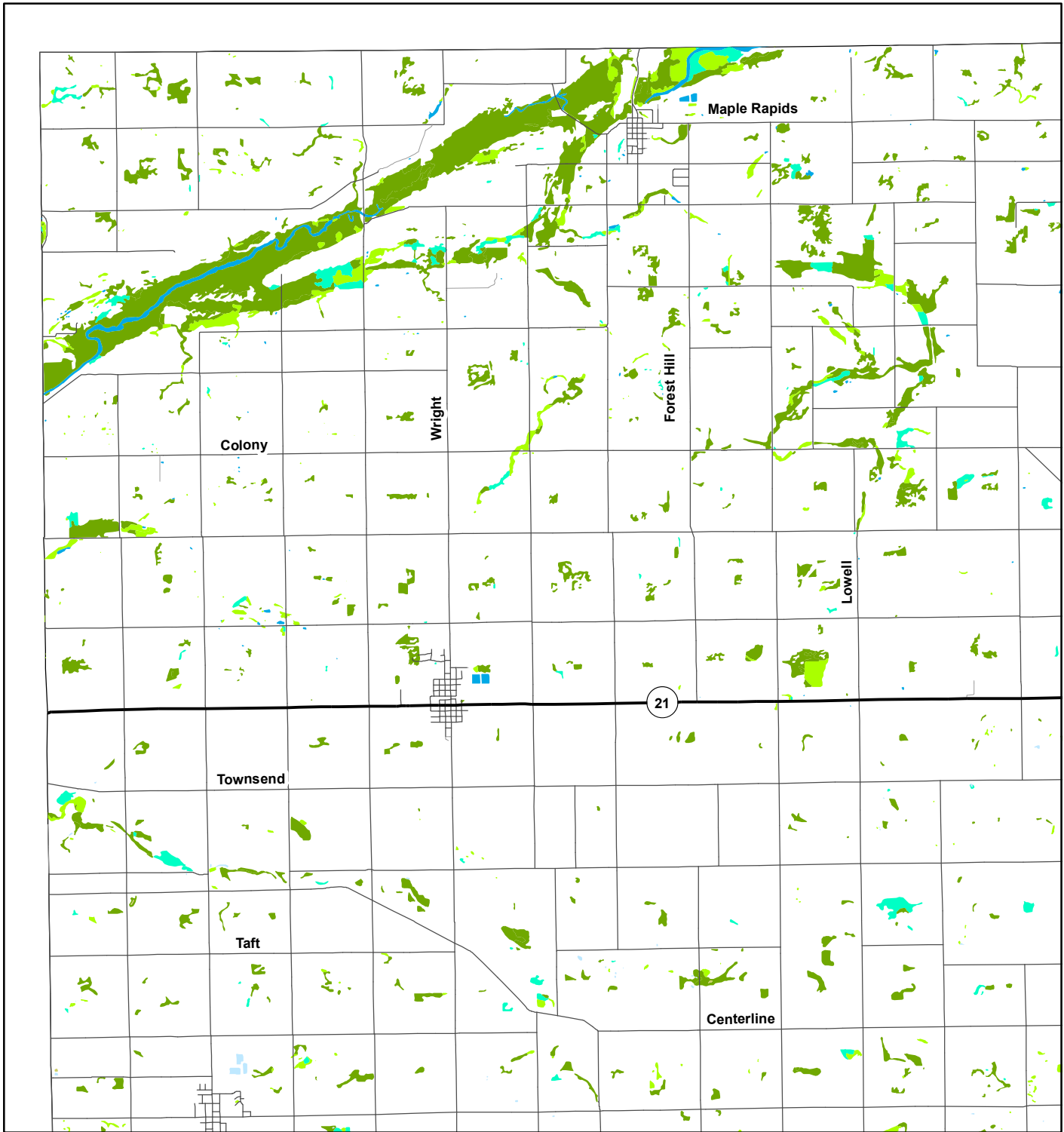











50 Years of Service  
1956 - 2006  
www.mitrpc.org

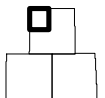
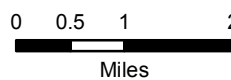
# Northwest Clinton County National Wetland Inventory

Lebanon, Essex, Dallas and Bengal Townships



### Wetland Type

- |  |   |
|--|---|
|  Unconsolidated Shore      |  Forested    |
|  Unconsolidated Bottom     |  Emergent    |
|  Scrub-Shrub               |  Aquatic Bed |
|  Open Water/Unknown Bottom |   |



Source: U.S. Fish & Wildlife Service, 1979-1994  
Tri-County Regional Planning Commission, 2008

Produced By: Tri-County Regional Planning Commission  
February 5, 2008

This map was created for planning purposes from a variety of sources. It is neither a survey nor a legal document. Information provided by other agencies should be verified with them where appropriate.